

AFCAT 2022



INDIAN GEOGRAPHY

SURE SHOT

QUESTION

PART -5

GK | JIVESH SIR



Q.1

The Indian subcontinent was originally part of a huge mass called

- a) Aryavarta
- b) Laurasia
- c) Gondwana
- d) Jambu Dweep

भारतीय उपमहाद्वीप मूल रूप से एक विशाल जनसमूह का हिस्सा था जिसे कहा जाता है

- a) आर्यावर्तः
- b) लॉरेशिया
- c) गोंडवाना
- d) जम्बू द्वीप

CONTINENTAL
DRIFT
THEORY
ALFRED
WENGER



225 million years ago



150 million years ago



100 million years ago



Earth today

Q.2

The Greater Himalayas is otherwise called as

- a) Sahyadri — WESTERN GHATS [BLACK MOUNTAIN]
b) Himanchal [3800m - 4500m] HIGH SECTION
c) Shivalik — OUTER MOST [1000-1200]
d) Himadri — ABODE OF SNOW (AVERAGE HEIGHT - 6100m)

ग्रेटर हिमालय को अन्यथा कहा जाता है

- a) सह्याद्री
b) हिमांचल
c) शिवालिक
d) हिमाद्री

LESSER / MIDDLE ←
HIMALAYA

J&K → PIR PANJAL

HOP → DHULAGIR

UOK → NAG TIBBA

NEPAL → MAHA BHARAT

Q.3

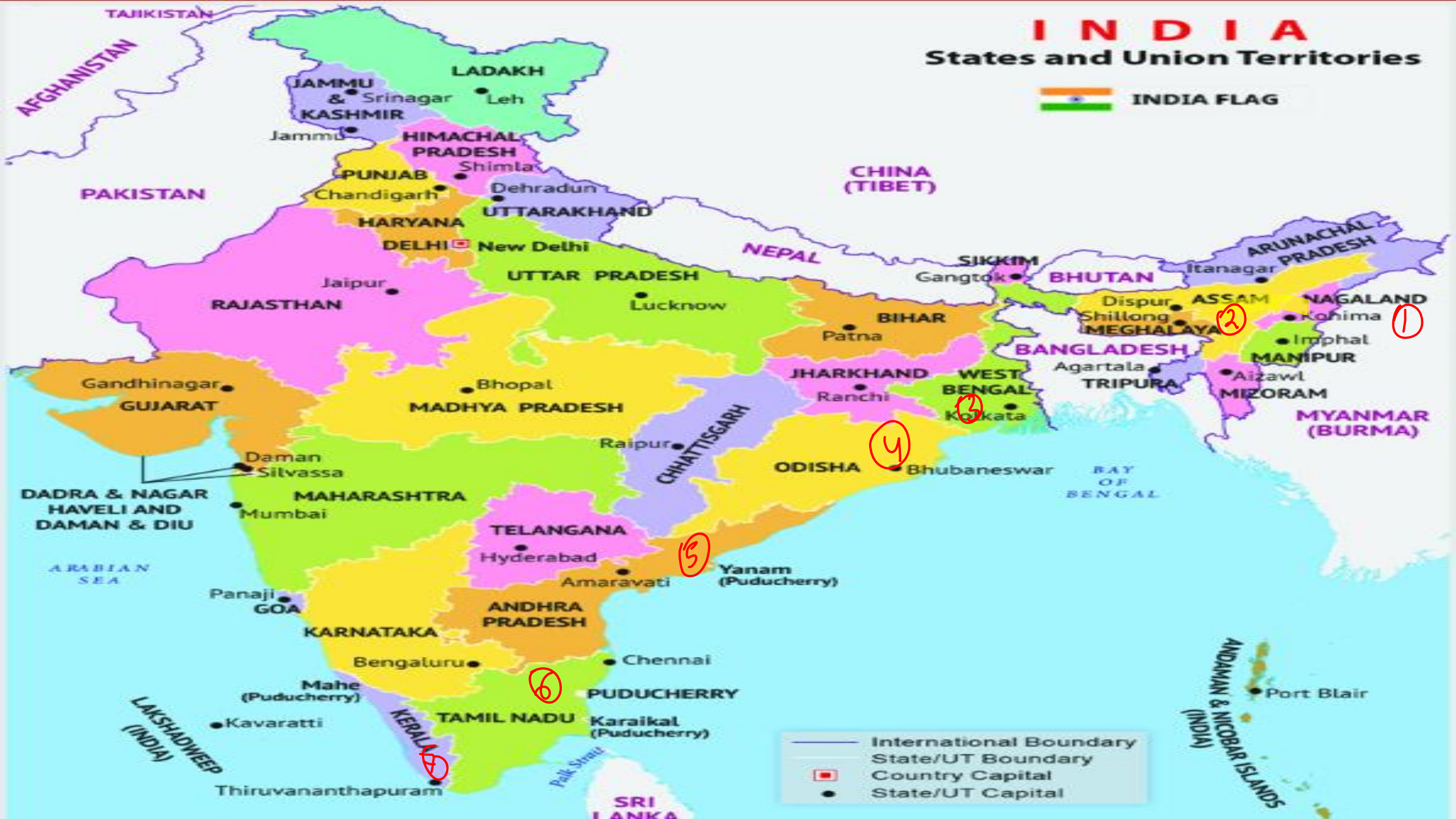
If you travel by road from Kohima to Kottayam, what is the minimum number of States within India through which you can travel, including the origin and the destination?

यदि आप कोहिमा से कोट्टायम तक सड़क मार्ग से यात्रा करते हैं, तो भारत के भीतर उन राज्यों की न्यूनतम संख्या क्या है जहाँ से आप मूल और गंतव्य सहित यात्रा कर सकते हैं?

- a) 7
- b) 8
- c) 9
- d) 6

INDIA

States and Union Territories



① Nagaland

② Assam

③ West Bengal

④ Odisha

⑤ Andhra Pradesh

⑥ Karnataka

— International Boundary
— State/UT Boundary
■ Country Capital
● State/UT Capital

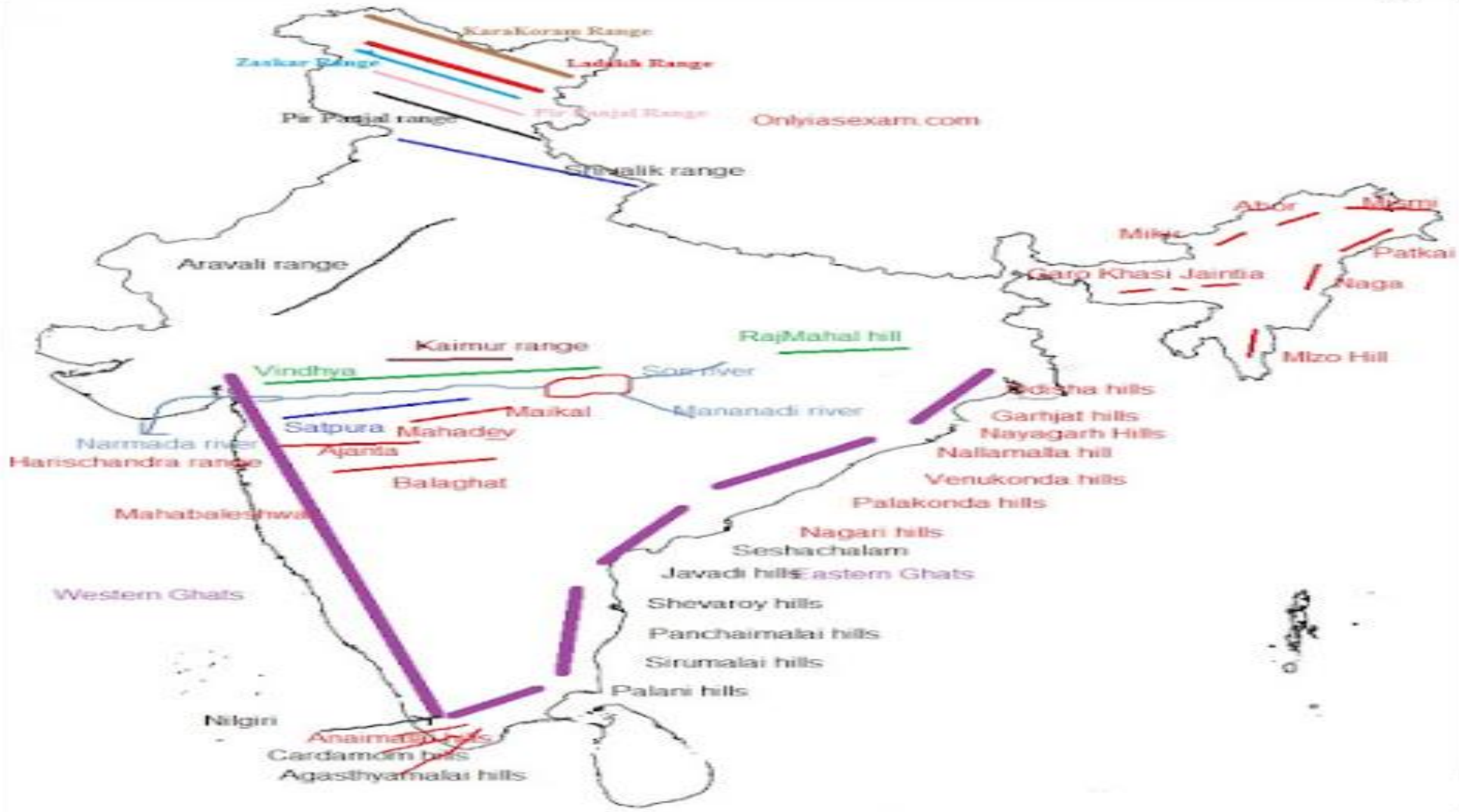
Q.4

Consider the following pairs. Hills Region
निम्नलिखित युग्मों पर विचार कीजिए। पहाड़ी क्षेत्र

- ~~1.~~ Cardamom - Coromandel Hills Coast/इलायची - कोरोमंडल हिल्स तट
- ~~2.~~ Kaimur Hills - Konkan Coast/कैमूर हिल्स - कोंकण तट
3. Mahadeo - Central India Hills/महादेव - सेंट्रल इंडिया हिल्स
4. Mikir Hills - North-East India/मिकिर हिल्स - उत्तर-पूर्वी भारत

Which of the above pairs are correctly matched?/उपरोक्त में से कौन सा युग्म
सही सुमेलित है ?

- a) 2 and 3/2 और 3
- b) 3 and 4/3 और 4**
- c) 2 and 4/2 और 4
- d) 1 and 2/1 और 2



Q.5

Which part of the Himalayas has the maximum stretch from east to West ?

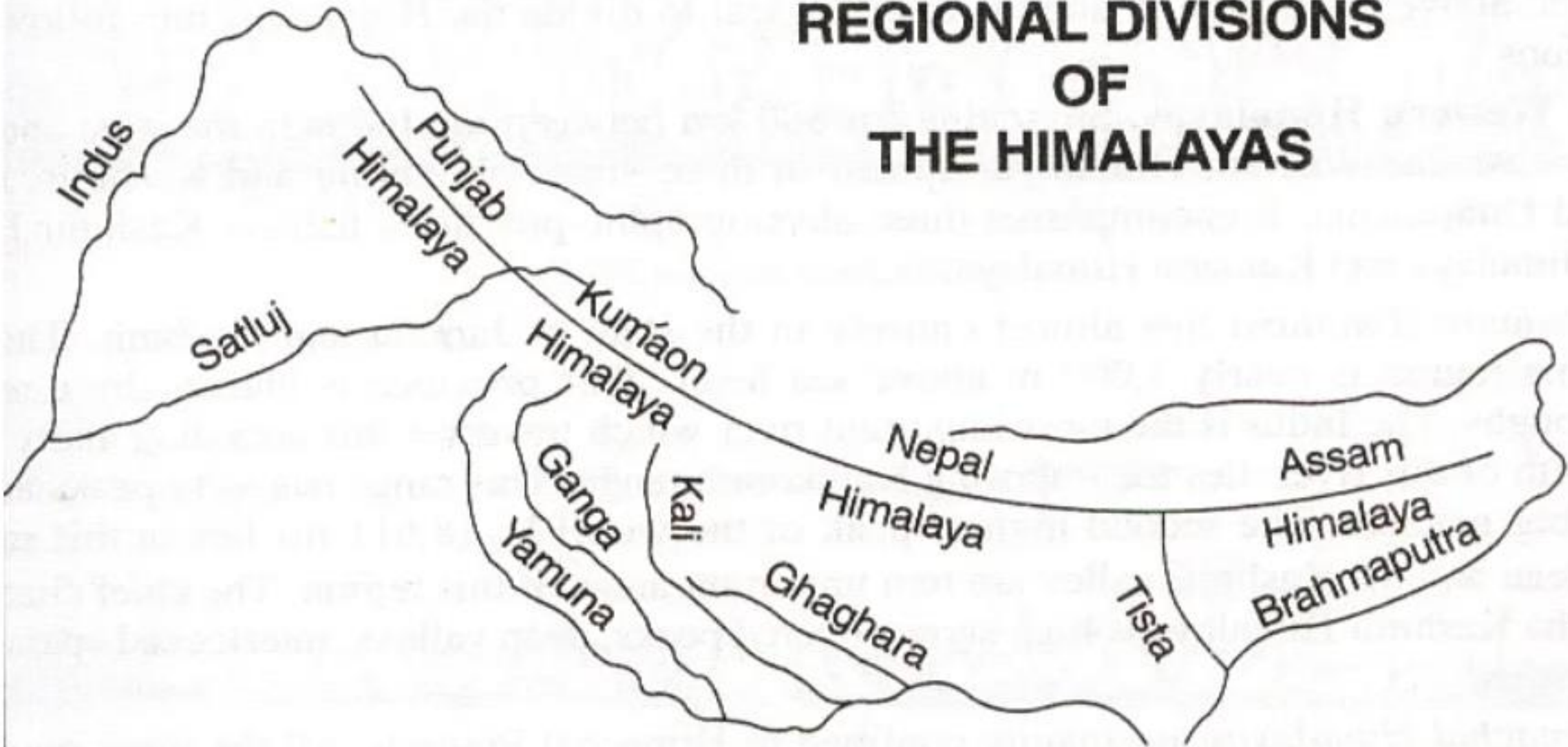
- a) Assam Himalayas — 720 km
- b) Punjab Himalayas — 560 km
- c) Nepal Himalayas — 800 km
- d) Kumaon Himalayas — 320 km

2400 km

हिमालय के किस भाग का विस्तार पूर्व से पश्चिम तक सबसे अधिक है?

- a) असम हिमालय
- b) पंजाब हिमालय
- c) नेपाल हिमालय
- d) कुमाऊं हिमालय

REGIONAL DIVISIONS OF THE HIMALAYAS



Q.6

Consider the following relief features.
निम्नलिखित राहत सुविधाओं पर विचार करें।

1. Mahadev Range/महादेव रेंज
2. Maikal Range/मैकाल रेंज
3. Chhotanagpur Plateau/छोटानागपुर पठार
4. Khasi Hills/खासी हिल्स

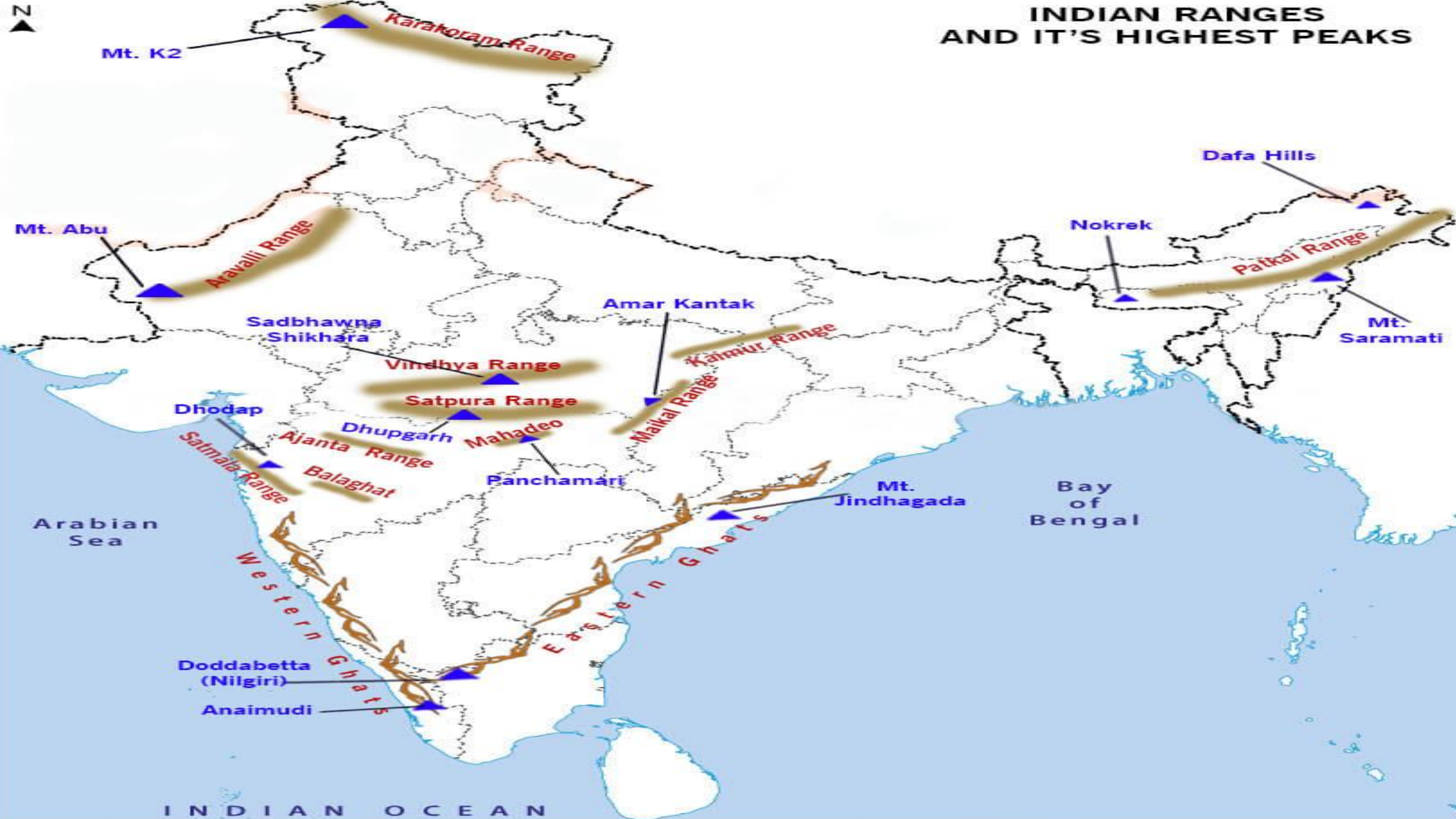
The correct West to Eastward sequence of the above relief features is

उपरोक्त राहत सुविधाओं का सही पश्चिम से पूर्व की ओर अनुक्रम है

- ~~a) 4, 3, 2, 1~~
c) 1, 3, 2, 4

- ~~b) 2, 3, 4, 1~~
d) 1, 2, 3, 4

INDIAN RANGES AND IT'S HIGHEST PEAKS



Q.7

Area of India is 2.4% of the total area of the world but its

- a) Population is 17% of world population
- b) Population is 18% of world population
- c) Population is 28% of world population
- d) Population is 16% of world population

भारत का क्षेत्रफल विश्व के कुल क्षेत्रफल का 2.4% है लेकिन इसका

- a) जनसंख्या विश्व जनसंख्या का 17% है
- b) जनसंख्या विश्व जनसंख्या का 18% है
- c) जनसंख्या विश्व जनसंख्या का 28% है
- d) जनसंख्या विश्व जनसंख्या का 16% है

PATTERNS OF POPULATION DISTRIBUTION IN THE WORLD

Patterns of population distribution and density help us to understand the demographic characteristics of any area. The term population distribution refers to the way people are spaced over the earth's surface. Broadly, 90 per cent of the world population lives in about 10 per cent of its land area.

The 10 most populous countries of the world contribute about 60 per cent of the world's population. Of these 10 countries, 6 are located in Asia. Identify these six countries of Asia.

The 10 most populous countries of the world contribute about 60 per cent of the world's population. Of these 10 countries, 6 are located in Asia. Identify these six countries of Asia.

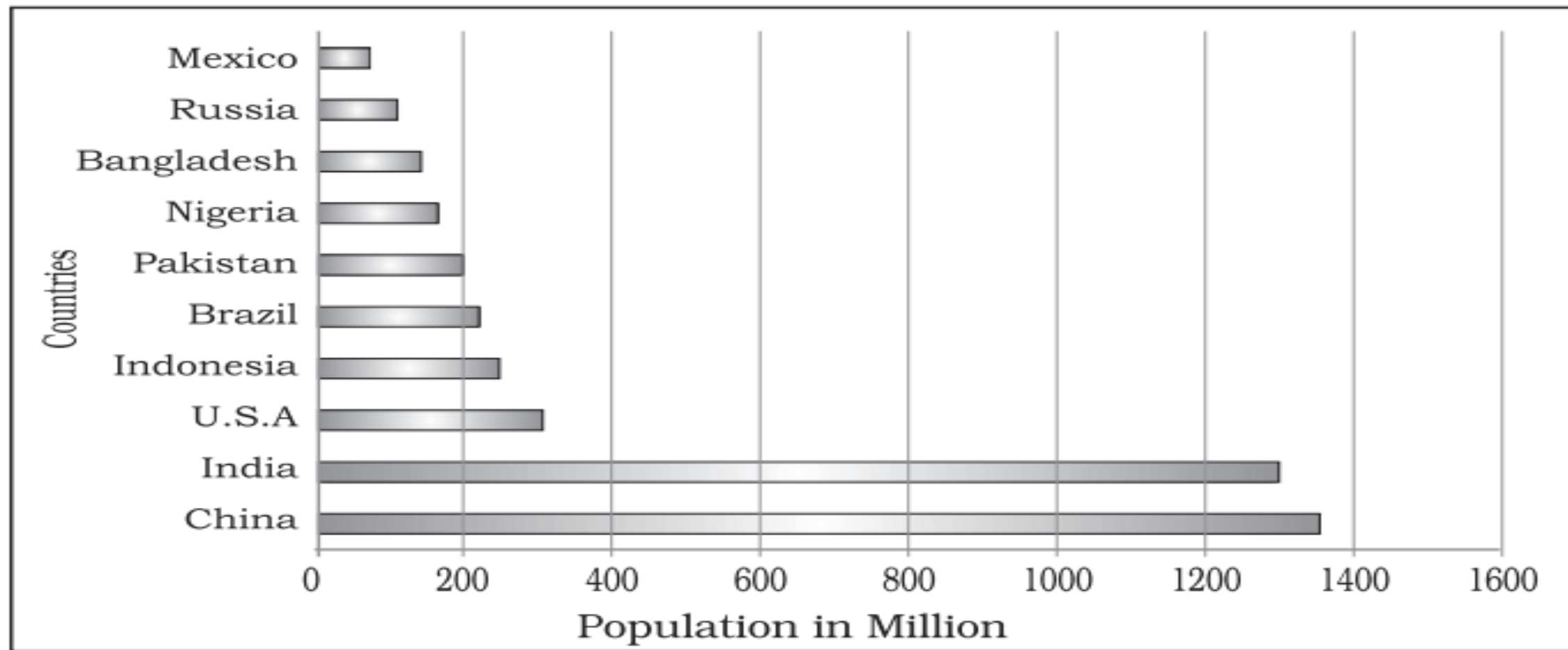
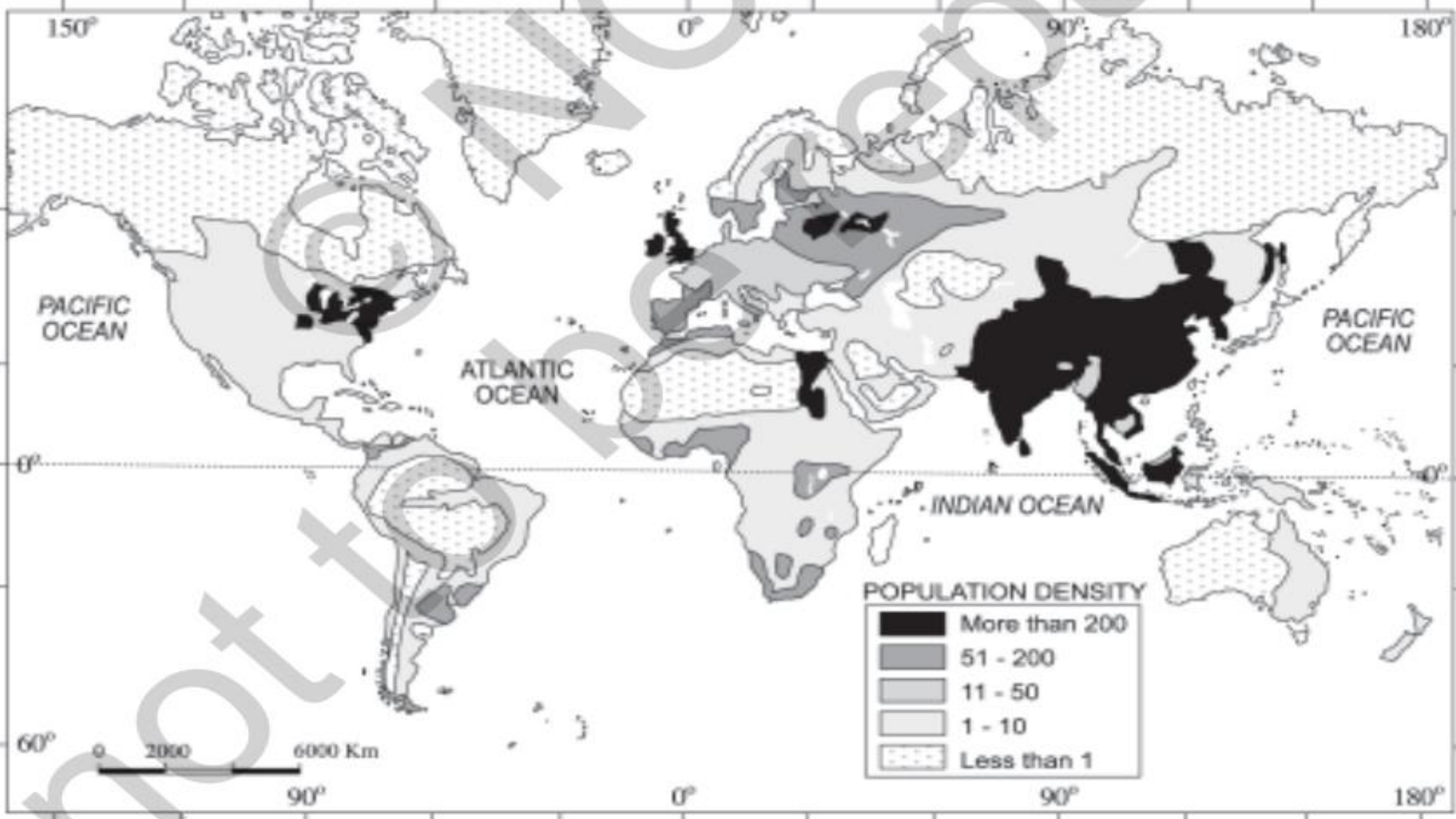


Fig. 2.1: Most Populous Countries



Q.8

Match list I with list II and find out the correct answer from the code below the Lists.

List I
(Cottage Industrial Products)

List II
(Producing Centers)

A. Silk Saree

B. Chikan

C. Terracota

D. Brass

1. Moradabad

2. Gorakhpur

3. Varanasi

4. Lucknow

Select the correct code

A B C D

a) 4 3 1 2

b) 3 4 2 1

c) 1 2 3 4

d) 2 1 4 3

Q.9

In which State of India, Fulhar Lake is situated ?

- a) Uttarakhand
- b) Uttar Pradesh
- c) Bihar
- d) Madhya Pradesh

GOMATI RIVER

MEHAR LAKE

MAHI RIVER

फुलहार झील भारत के किस राज्य में स्थित है?

- a) उत्तराखंड
- b) उत्तर प्रदेश
- c) बिहार
- d) मध्य प्रदेश

Q.10

Consider the following statements.

1. Assam shares border with Bhutan and Bangladesh.
2. West Bengal shares border with Bhutan and Nepal.
3. Mizoram shares border with Bangladesh and Myanmar.

Which of the statements given above are correct?

- a) Only 1 and 2
- b) Only 2 and 3
- c) Only 1 and 3
- d) 1, 2 and 3

Q.11

Which of the following is a part of Eastern coast?

- a) Konkan coast
- b) Malabar coast
- c) Canara coast
- ⓓ Coromandel coast

निम्नलिखित में से कौन पूर्वी तट का हिस्सा है?

- a) कोंकण तट
- b) मालाबार तट
- c) केनरा तट
- d) कोरोमंडल तट

Q.12

The basic reason of winter rainfall in northwestern part of India is

- a) Trade Winds
- b) North East Monsoon
- c) Western Disturbances
- d) South-west Monsoon

भारत के उत्तर-पश्चिमी भाग में शीतकालीन वर्षा का मूल कारण है

- a) व्यापारिक पवन
- b) उत्तर पूर्व मानसून
- c) पश्चिमी विक्षोभ
- d) दक्षिण-पश्चिम मानसून

Q.13

The basic reason of winter rainfall in northwestern part of India is

- a) Trade Winds
- b) North East Monsoon
- c) Western Disturbances
- d) South-west Monsoon

भारत के उत्तर-पश्चिमी भाग में शीतकालीन वर्षा का मूल कारण है

- a) व्यापारिक पवन
- b) उत्तर पूर्व मानसून
- c) पश्चिमी विक्षोभ
- d) दक्षिण-पश्चिम मानसून

Western Disturbance

Northerly Dry Winds



Mediterranean sea

Caspian sea

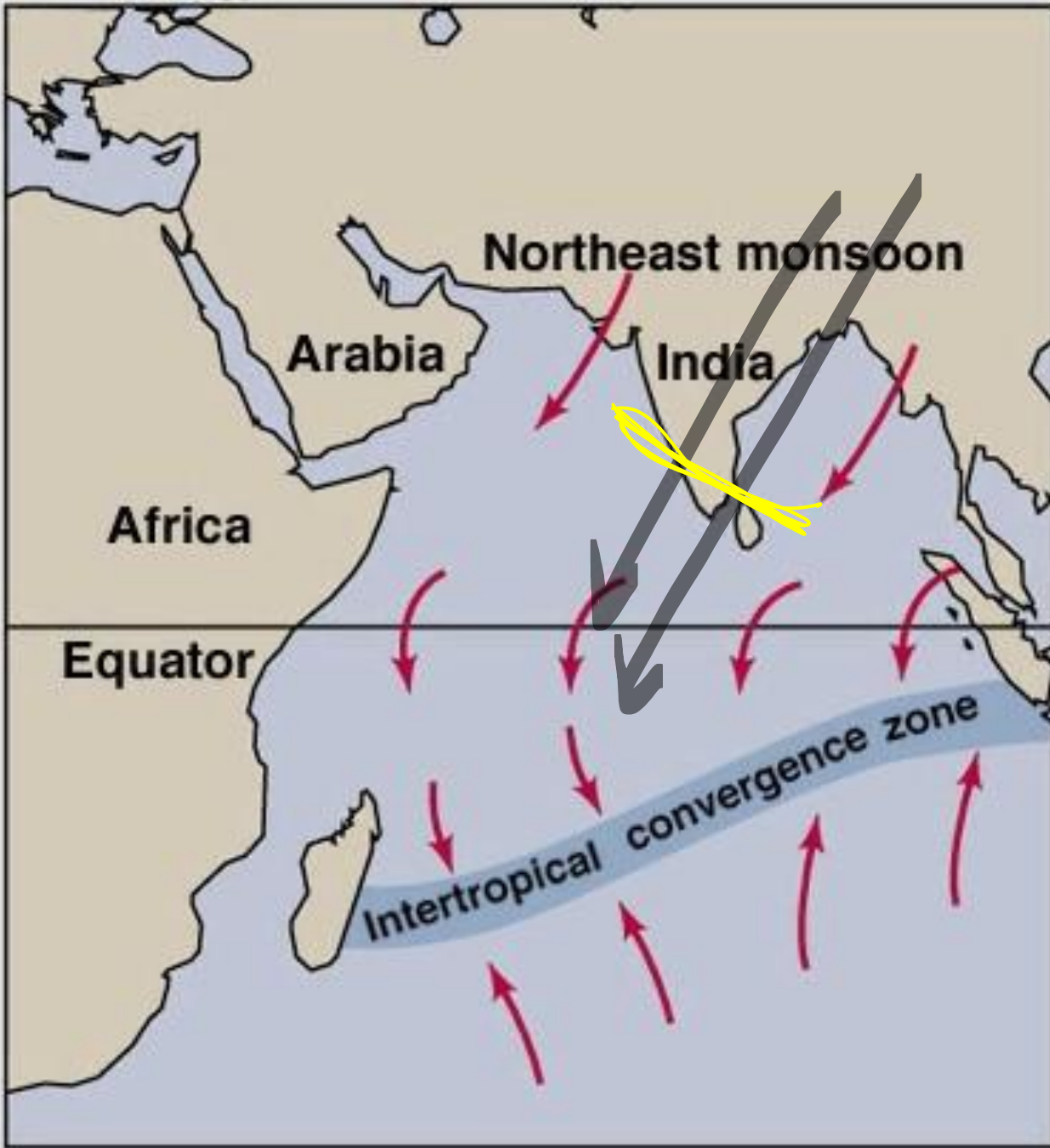
AFG.

IRAN

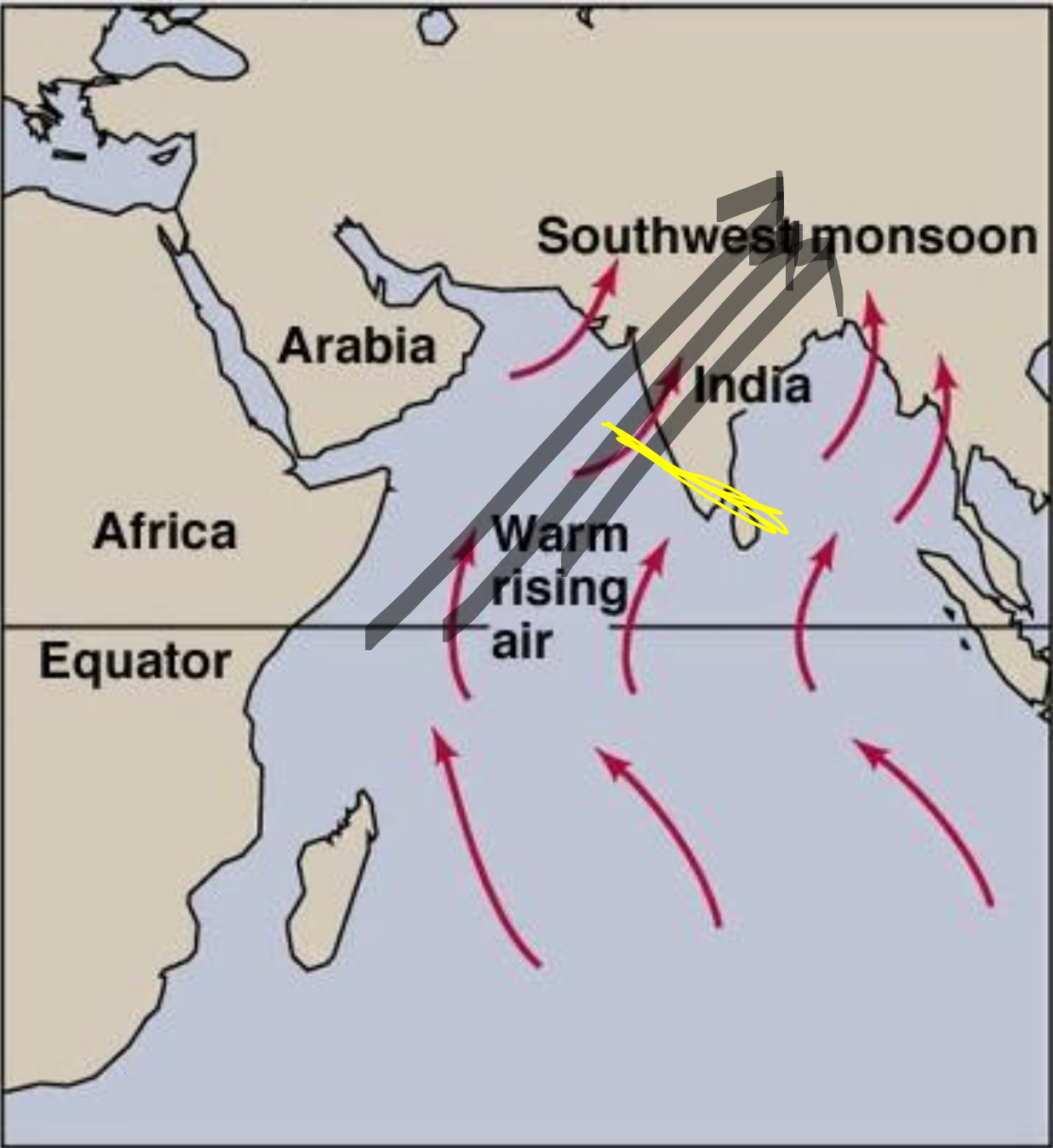
PAKISTAN

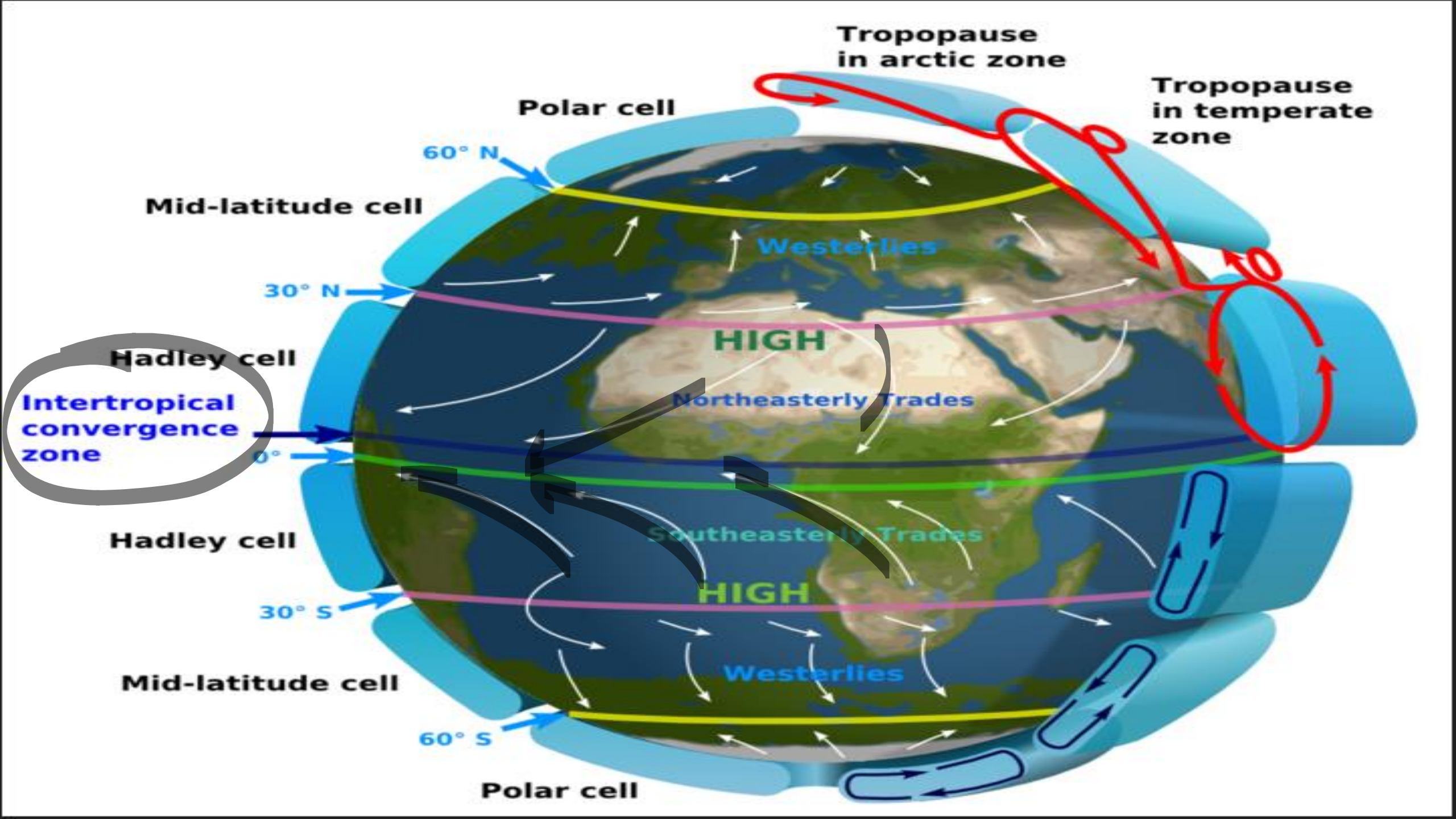
INDIA

A. Winter



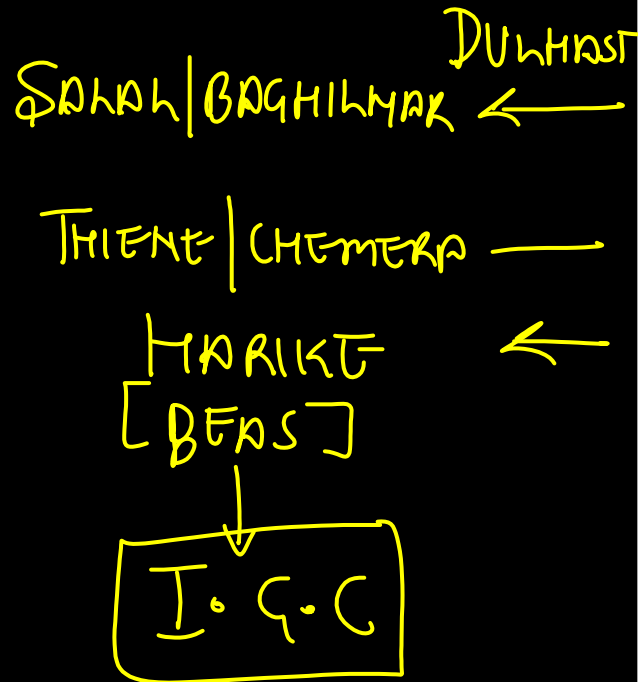
B. Summer



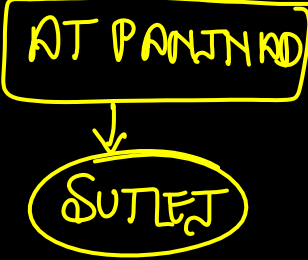


Q.14

Arrange the following tributaries of river Indus from North to South :



1. Chenab — CHANDUR BHAGIA [LARGEST TRIBUTARY] → RT PANTIND
2. Jhelum → VERINAG
3. Ravi — ROHTANG
4. Sutlej → LONGCHAIN KHAMBAN (RANAKS LAKE)



Select the correct answer using the code given below :

- a) 2-3-1-4
- b) 1-2-3-4
- c) 2-1-3-4**
- d) 4-3-1-2

Q.15

Match List-I with List-II and select the correct answer using the code given below the lists.

List I (Rivers)	List II (Dams)
A. Cauvery	1. Almatti
B. Krishna	2. Mettur
C. Narmada	3. Gandhi Sagar
D. Chambal	4. Sardar Sarovar

- a) 2 1 4 3
b) 2 1 3 4
c) 1 3 4 2
d) 1 4 2 3

Q.16

The only perennial river in Peninsular India is _____ .

- a) Kaveri
- b) Krishna
- c) Bhima
- d) Godavari

प्रायद्वीपीय भारत में एकमात्र बारहमासी नदी _____ है।

- a) कावेरी
- b) कृष्णा
- c) भीम
- d) गोदावरी

Q.17

The Barak River is a famous river of:

- a) The Western Ghat
- b) Eastern Ghat
- c) Satpura hills
- d) Manipur hills

बराक नदी किसकी प्रसिद्ध नदी है?

- a) पश्चिमी घाट
- b) पूर्वी घाट
- c) सतपुड़ा हिल्स
- d) मणिपुर की पहाड़ियाँ

Q.18

Which of the following rivers makes an estuary?

- a) Krishna
- b) Kaveri
- c) Ganga
- d) Narmada

निम्नलिखित में से कौन सी नदी मुहाना बनाती है?

- a) कृष्णा
- b) कावेरी
- c) गंगा
- d) नर्मदा

Q.19

In India, Cardamom Hills are regarded as a continuation of the

भारत में, इलायची की पहाड़ियों को किसकी निरंतरता के रूप में माना जाता है?

- a. Eastern Ghats/पूर्वी घाट
- b. Mizo Hills/मिज़ो हिल्स
- c. Naga Hills/नागा हिल्स
- d. Western Ghats/पश्चिमी घाट

Q.20

According to the 2011 Census the highest density of population, among the states of India, is found in

- a) West Bengal
- b) Bihar
- c) Delhi
- d) Punjab

2011 की जनगणना के अनुसार भारत के राज्यों में जनसंख्या का सर्वाधिक घनत्व कहाँ पाया जाता है?

- a) पश्चिम बंगाल
- b) बिहार
- c) दिल्ली
- d) पंजाब

Q.21

Average density of population in India, according to 2011 census, was

N.E DEWHI

- a) 210 people per square km
- b) 300 people per square km
- c) 500 people per square km
- d) 382 people per square km

2011 की जनगणना के अनुसार भारत में जनसंख्या का औसत घनत्व था

- a) 210 व्यक्ति प्रति वर्ग किमी
- b) 300 व्यक्ति प्रति वर्ग किमी
- c) 500 व्यक्ति प्रति वर्ग किमी
- d) 382 व्यक्ति प्रति वर्ग किमी

Q.22

Match the following/निम्नलिखित को मिलाएं

**List I (Shifting
Cultivation/झूम कृषि)**

List II (Country/देश)

- | | | |
|----------|----------------|---|
| A | Milpa/मिल्पा | ① |
| B | Ladang/लड़ांगे | ② |
| C | Rocca/रोक्का | ③ |
| D | Masole/मसोल | ④ |

- | |
|------------------|
| Zaire/ज़ैरे |
| Brazil/ब्राज़िल |
| Malaysia/मलेशिया |
| Mexico/मेक्सिको |

CODES	A	B	C	D
(a)	4	3	2	1
b)	4	2	3	1
c)	1	2	3	4
d)	1	3	2	4



Biggest
MONTH-END
 Surprise

$6+6=2519$
 $12+12=3219$

Flat **77%** OFF

+Double Validity

All Mahapacks & Live Classes

USE CODE

Y191

BUY NOW ON

ADDA247 APP

Exam koi bhi, Prep Sirf

adda247 ke sath

.....

Offer Ending Soon!



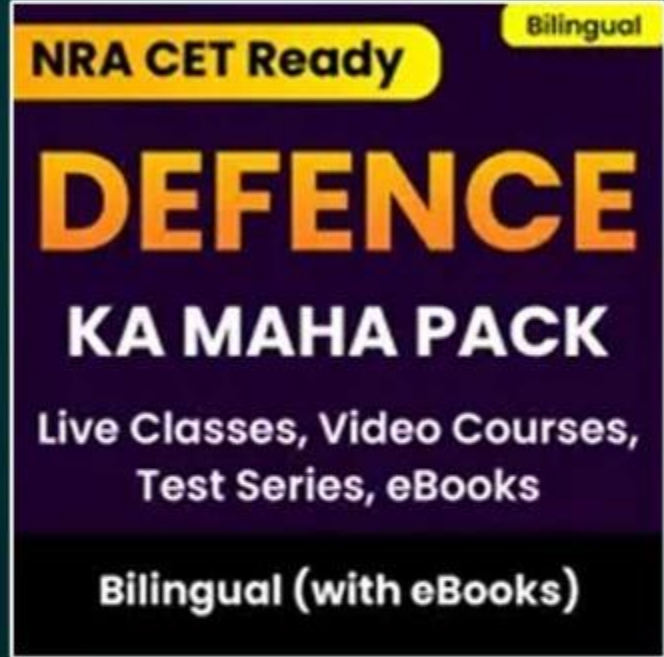
DEFENCE MAHAPACK

SPECIAL FEATURES:-

- » Structured Course Content
- » Recorded Classes Available If You Miss Any Live Class
- » Previous Year Paper Of All Exams
- » Full Length Mock's Based On The Latest Pattern With Detailed Solution
- » Topic Level Knowledge Tests
- » Strategy Session , Time Management &
- » Preparation Tips From The Experts
- » Language - English & Hindi Medium

**Get
77% OFF**

Additional 1% on App



USE CODE

Y191

AGNIVEER NAVY | ARMY



COMPLETE BATCH

FLASH SALE

BILINGUAL

A group of seven people (four men and three women) standing in a semi-circle, wearing dark blue shirts with the 'adda247' logo.

TARGET INDIAN NAVY

AGNIVEER SSR/MR

2022 Complete Batch

Starts July 22, 2022 **3 PM to 6 PM**

BILINGUAL

A group of seven people (four men and three women) standing in a semi-circle, wearing dark blue shirts with the 'adda247' logo.

TARGET INDIAN ARMY

AGNIVEER 2022

Complete Batch

Starts July 22, 2022 **3 PM to 6 PM**

GET AT
₹ 827
EACH

USE CODE

Y191

AFCAT SELECTION KIT



LIVE CLASS



TEST SERIES



E BOOK'S

**Get
@1379
only**

BILINGUAL



AFCAT 2 2022

SELECTION KIT

Live Class | E-Books | Test Series

Starts July 1, 2022 **10 AM to 1 PM**

USE CODE

Y191



Defence Prime Test Pack

Defence Prime Test Series with 500+ Complete Bilingual Tests for AFCAT ,CDS ,NDA ,CAPFACs ,Airforce Group X & Y and Sailor Entry 2022-2023 (Validity 12+12 Months)

Package Includes:

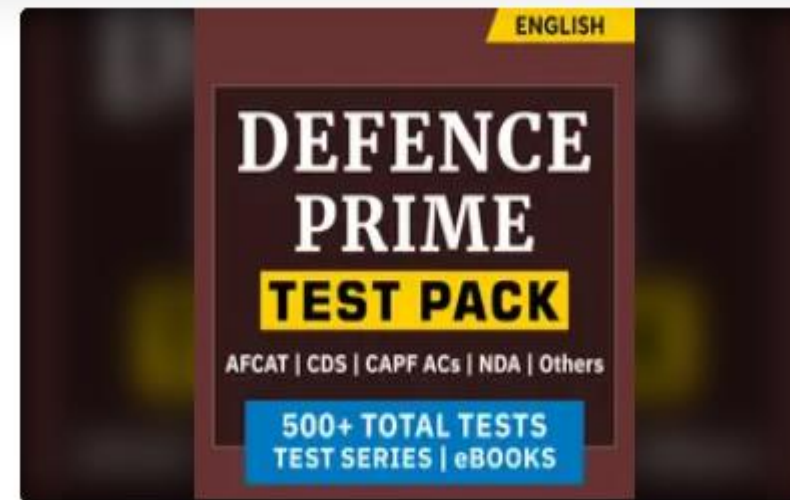
250+ Full-Length Mocks

200+ Practice Sets

100+ Previous Years' Papers

10+ eBooks

24 Weekly Current Affairs Practice Sets
(January 2022- March 2023)



Course Highlights

- ✓ 500+ Total Tests with Detailed Solutions
- ✓ 100 + Previous Year Papers
- ✓ 10 + eBooks
- ✓ Useful for AFCAT , CDS ,NDA ,CAPF ACs , Airforce Group X & Y , Sailor Entry etc
- ✓ English Medium Only



Jitna Ragda
Utina Tagda